



**SCIOTO-FRANKLIN
NEIGHBORHOOD PLAN**

Public Meeting

April 19, 2011 6:00pm – 7:30pm

Franklin County Planning

Neighborhood Plans Shape future development



Acceptable range of uses

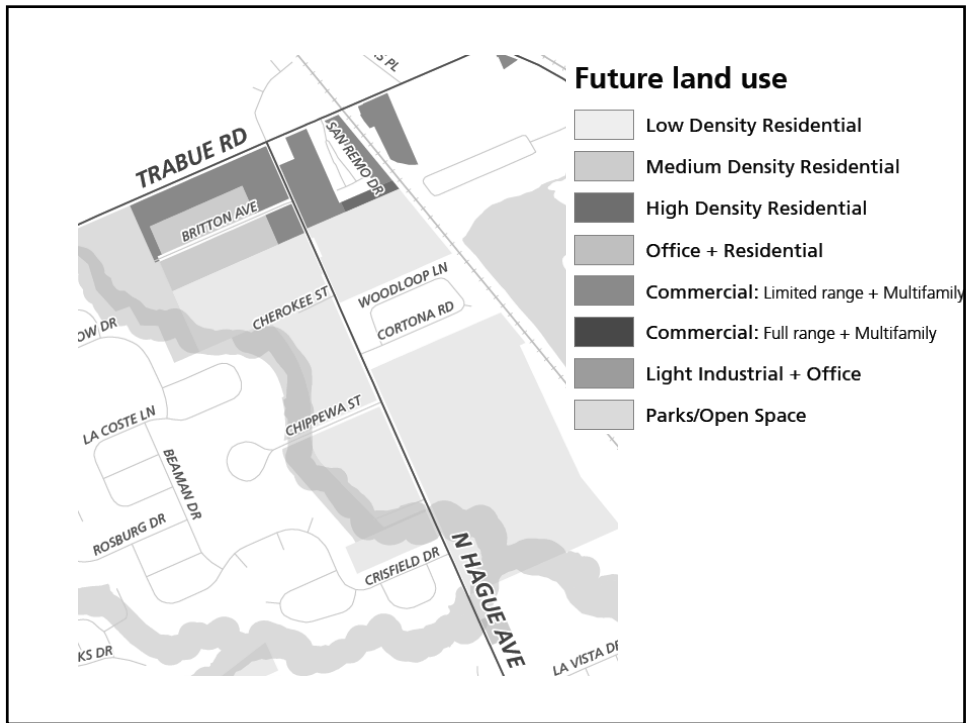
What *you* want

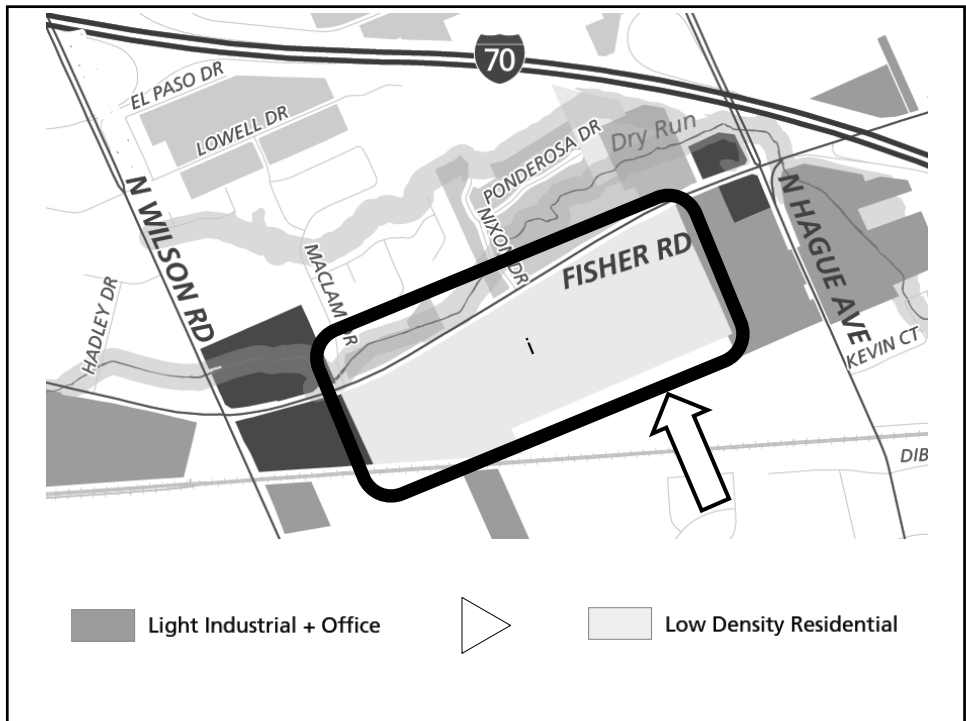
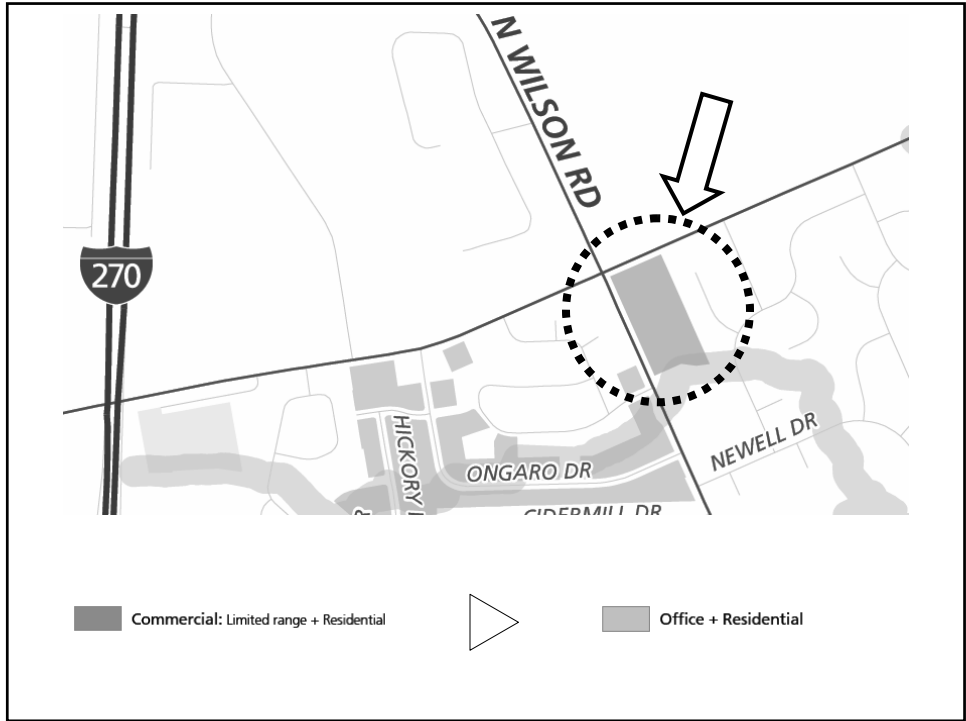
Bicycling + Walking

Your priorities

Changes you made

Future Land Use Map



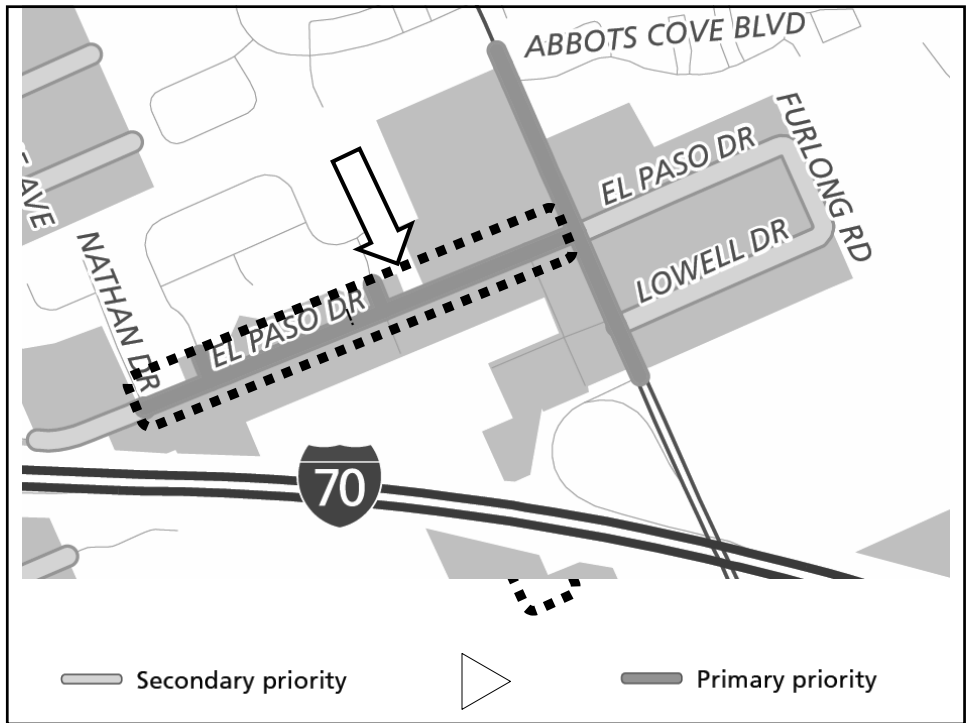
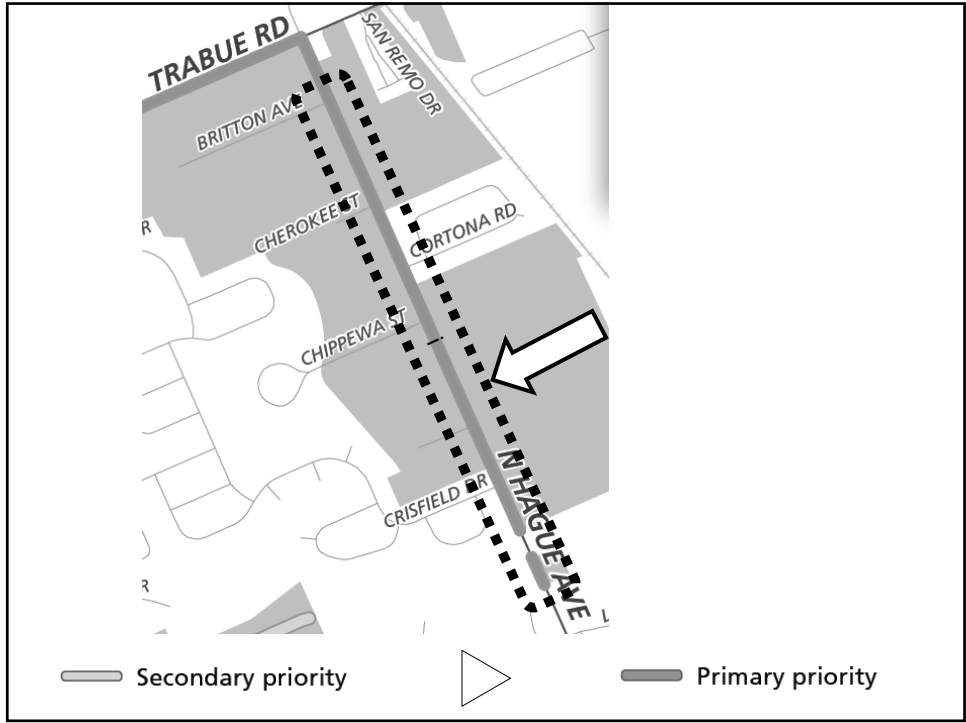


Development Recommendations

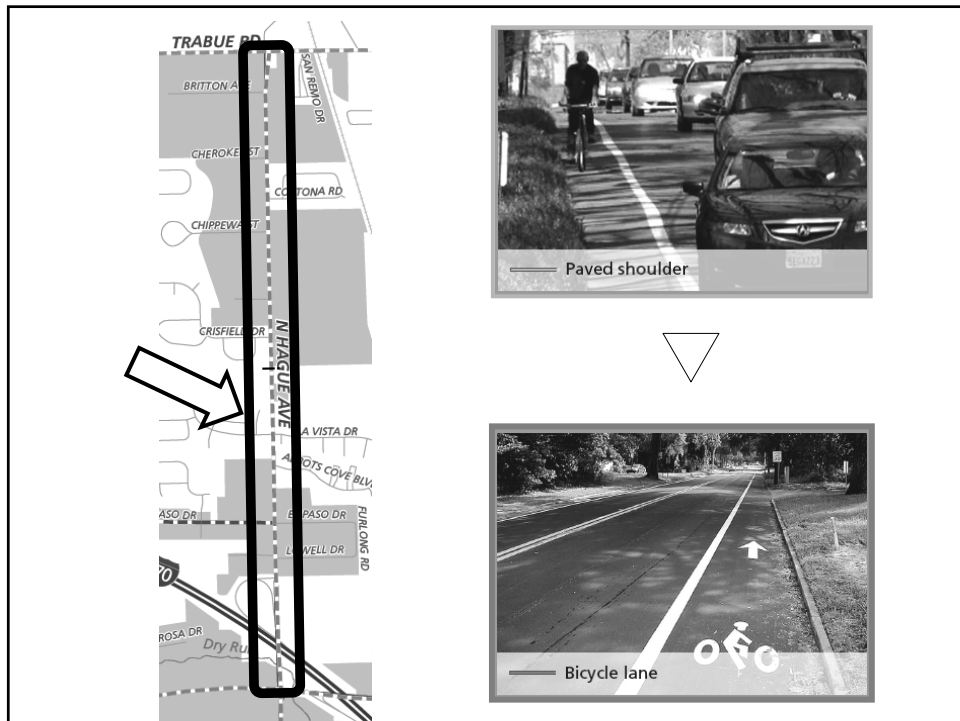
Orient commercial buildings
toward the street

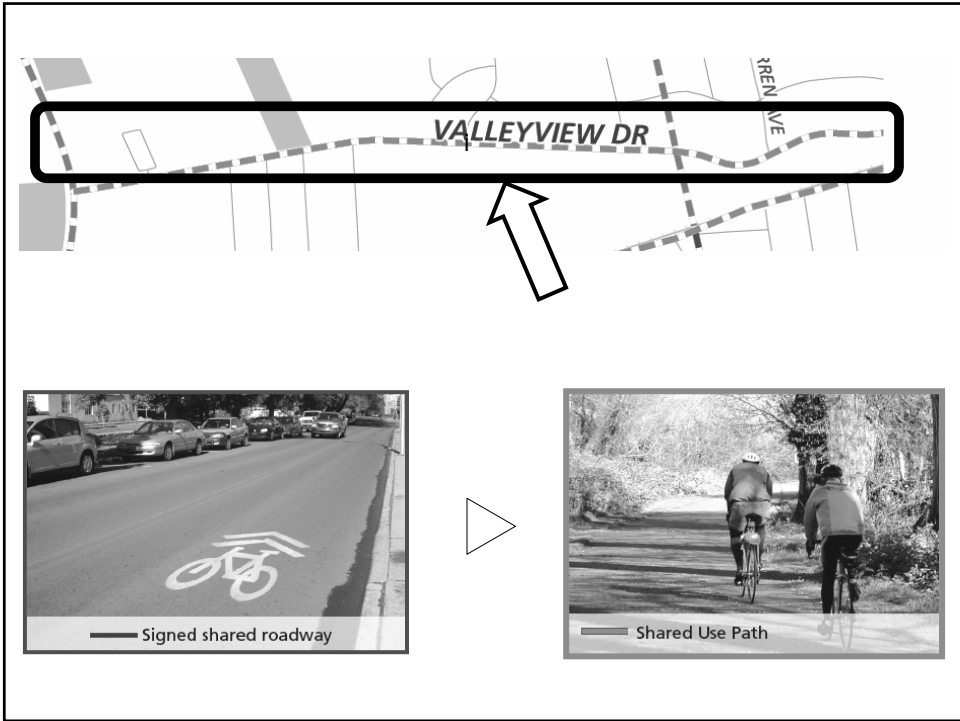
Maintain compatible building heights and architectural styles in commercial areas

Sidewalk Priorities Map



Bikeways Map





Next

Revise materials

Township Trustees

Public Hearings

After Adoption

Guide for Development

tinyurl.com/scioto-franklin

tinyurl.com/scioto-franklin

www.franklincountyohio.gov/commissioners/edp/planning/scioto-franklin

Your feedback

YES

NO

Yes, I agree with this change

No, put it back the way it was

**SCIOTO-FRANKLIN
NEIGHBORHOOD PLAN**
Franklin Township, Franklin County, Ohio

DRAFT 4/19/11

Franklin County
Where Government Works
Commissioners
Marilyn Brown
Paula Brooks
John O'Grady

**SCIOTO-FRANKLIN
NEIGHBORHOOD PLAN**

SCIOTO-FRANKLIN NEIGHBORHOOD PLAN PUBLIC MEETING FEEDBACK FORM

Look at the maps and guidelines in the draft neighborhood plan. Ask yourself if these recommendations fit your vision for the community's future. If you want to keep something the way it is, check **Keep it**. If you think we should change it, check **Change it**.

FUTURE LAND USE MAP, PAGE 11

Keep it _____

Change it _____

BIKEWAYS MAP, PAGE 15

Keep it _____

Change it _____

DEVELOPMENT GUIDELINES, PAGE 13

Keep it _____

Change it _____

SIDEWALK PRIORITIES MAP, PAGE 16

Keep it _____

Change it _____

ADDITIONAL COMMENTS:

 tinyurl.com/scioto-franklin

Ben Weiner
biweiner@franklincountyohio.gov
614-525-2784