VISION FOR THE FUTURE

PUBLIC MEETING FEEDBACK FORM

We're working on a neighborhood plan for Franklin Township, north of Broad Street. Inside is a collection of maps and development guidelines that offers a vision for the future.

We will use your feedback to develop recommendations that will help the community reach its desired future.

INSTRUCTIONS:

Vision Maps

1. Look at the Vision Maps.
2. Ask yourself if the proposed land uses are appropriate and if sidewalks and bikeways get you where you need to go.
3. If you want to keep a map the way it is, check **Keep it**. If you think we should change it, check **Change it** and tell us how it should be changed. Feel free to write on the maps.

Development Guidelines

5. Look at the Development Guidelines and the photographs.
6. Ask yourself if these guidelines would make your community a better place to live, work, raise a family, or own a business.
7. If you want to keep a guideline the way it is, check **Keep it**. If you think we should change it, check **Change it** and tell us how it should be changed.

Franklin County
Where Government Works

SCIOTO-FRANKLIN
NEIGHBORHOOD PLAN

Over➥

VISION MAPS

Instructions: Take a look at the maps which represent *visions for the future*. If you want to keep the maps the way they are, check **Keep it**. If you think we should change it, check **Change it** and tell us how it should be changed. Feel free to mark on the maps.

Low Density Residential

Medium Density Residential

High Density Residential



Office + Residential

Small and larger office buildings and residences

Commercial: Limited Range + Multi-unit

Limited range of neighborhood-scale retail plus multi-unit housing

Commercial: Full Range + Multi-unit

Wider range of commercial uses plus multi-unit housing

Light Industrial + Office

Small and larger office buildings and residences

Parks/Open Space

Future land use

- Low Density Residential
- Medium Density Residential
- High Density Residential
- Office + Residential
- Commercial: Limited range + Multi-unit
- Commercial: Full range + Multi-unit
- Light Industrial + Office
- Parks/Open Space
- Stream buffer

FUTURE LAND USE MAP

DRAFT 3-22-11

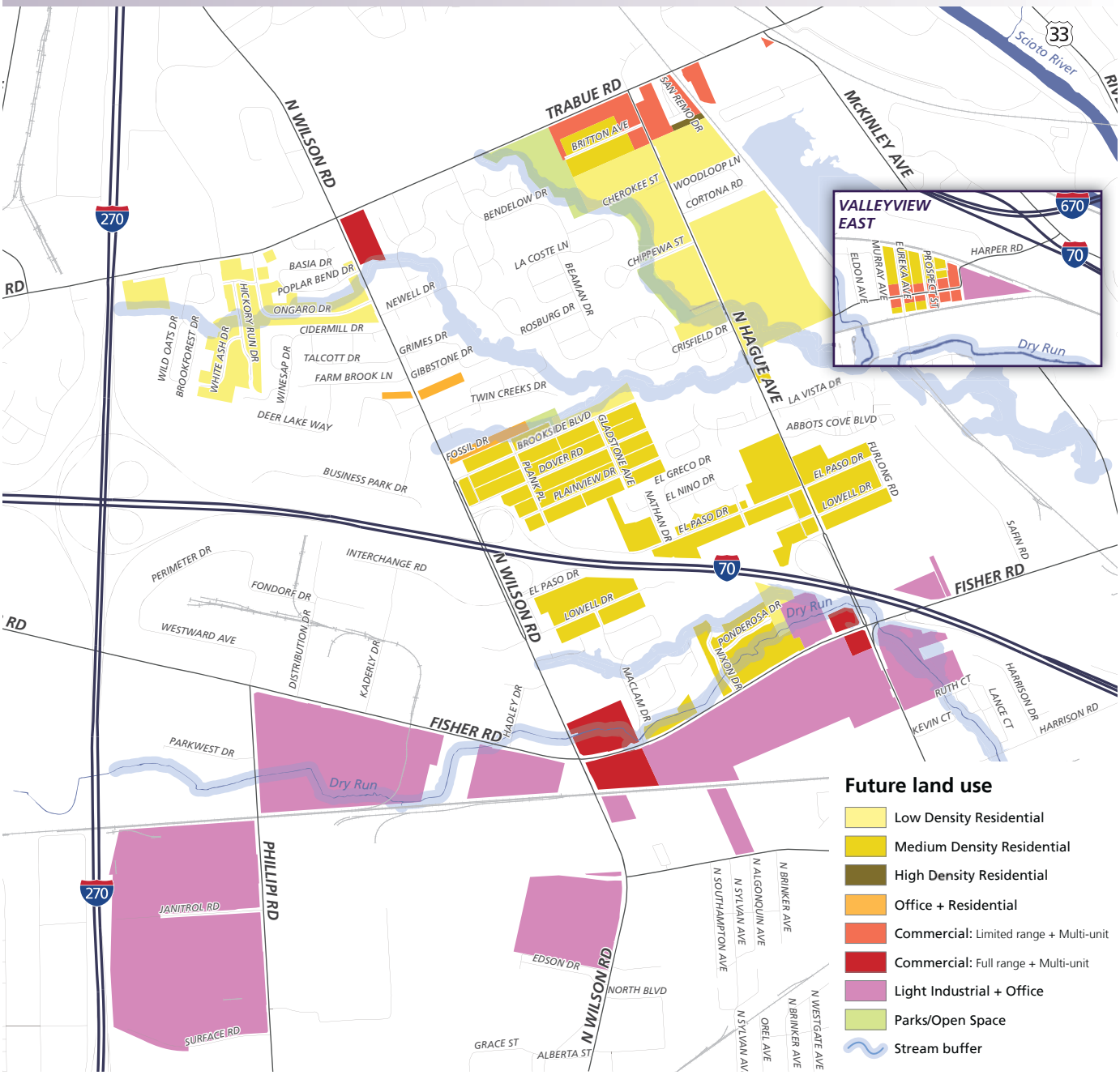

FUTURE LAND USE MAP

☐ **Keep it** _____

☐ **Change it** _____

_____

_____

BIKEWAYS MAP

DRAFT
3-22-11

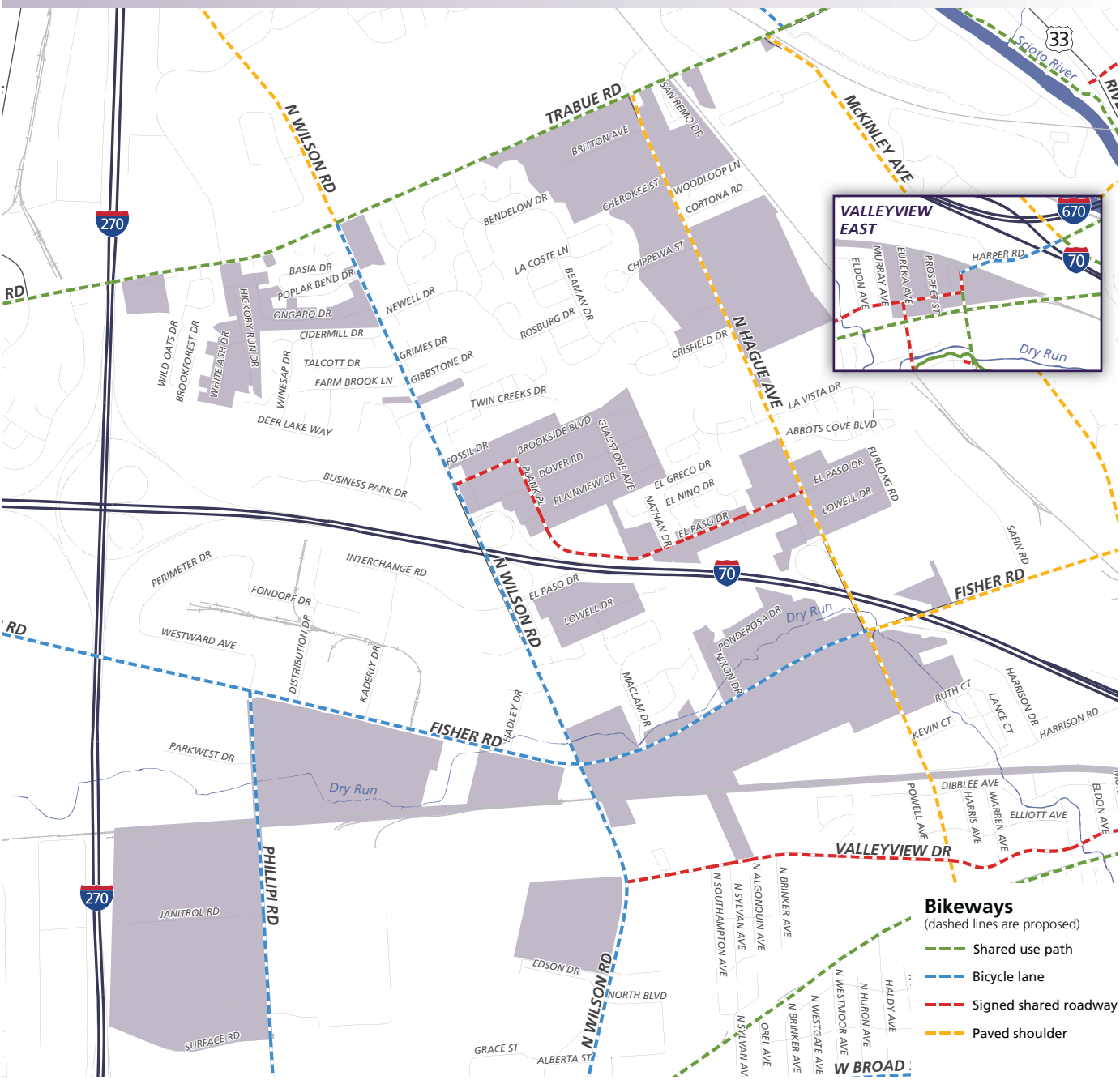

BIKEWAYS MAP

☐ **Keep it** _____

☐ **Change it** _____

_____

_____

SIDEWALK PRIORITIES MAP

DRAFT
3-22-11

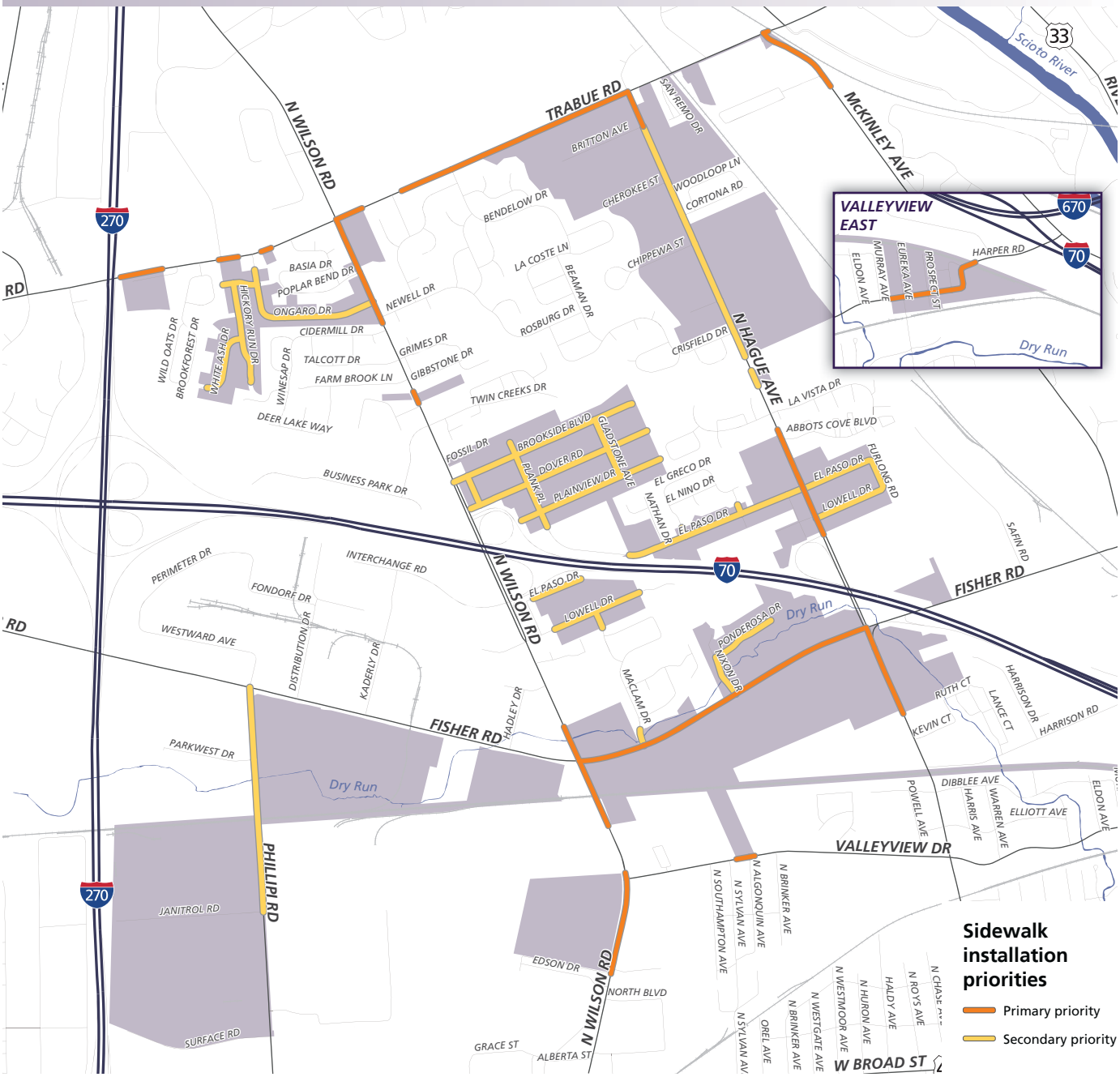

SIDEWALK PRIORITIES MAP

☐ **Keep it** _____

☐ **Change it** _____

_____

_____

DEVELOPMENT GUIDELINES

Instructions: The guidelines below represent *visions for the future*. If you want to keep the statement the way it is, check **Keep it**. If you think we should change it, check **Change it** and tell us how it should be changed.

GREAT NEIGHBORHOODS

- An appropriate mix of residential and commercial uses
- Maintain neighborhood character
- Protect residential neighborhoods from conflicting uses

GREAT NEIGHBORHOODS

☐ **Keep it** _____

☐ **Change it** _____

_____

_____

SMART BUILDING DESIGN

- Buildings oriented toward the street
- Consistent building height
- Reduced front yard setbacks

SMART BUILDING DESIGN

☐ **Keep it** _____

☐ **Change it** _____

_____

_____

SAFE TRAVEL

- Sidewalks and bicycle parking with new development
- Shared on-street parking
- Off-street parking lots to the side or rear of buildings

SAFE TRAVEL

☐ **Keep it** _____

☐ **Change it** _____

_____

_____

CLEAN ENVIRONMENT

- Developing away from floodplains and streamways
- Managing stormwater runoff to reduce pollution

CLEAN ENVIRONMENT

☐ **Keep it** _____

☐ **Change it** _____

_____

_____

OTHER COMMENTS

Produced by:

Franklin County
Where Government Works

Economic Development and Planning Department
150 South Front Street
FSL Suite 10
Columbus, Ohio 43215

Tel. 614-525-3094
Fax 614-525-7155
www.franklincountyohio.gov/edp